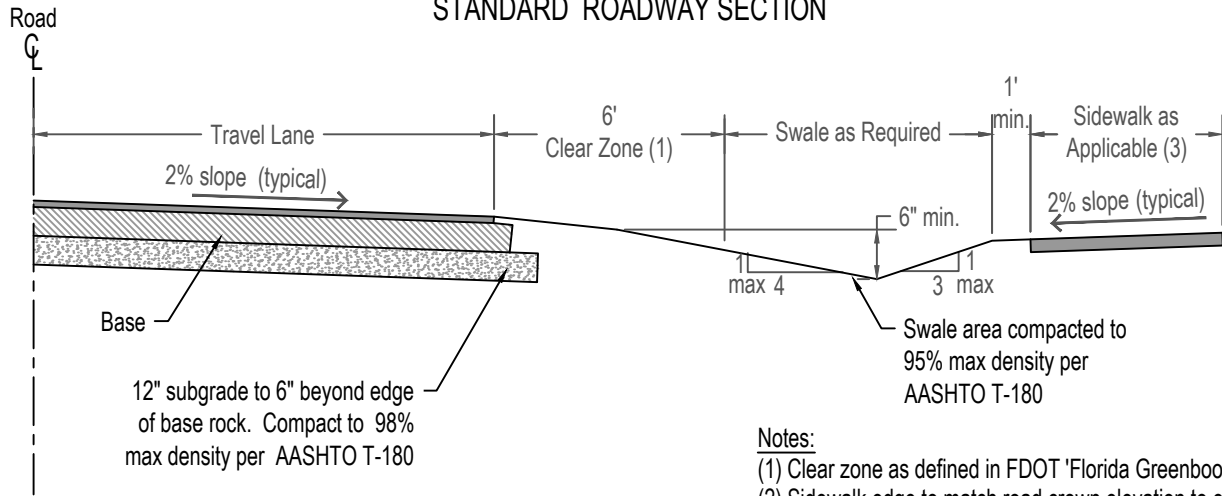


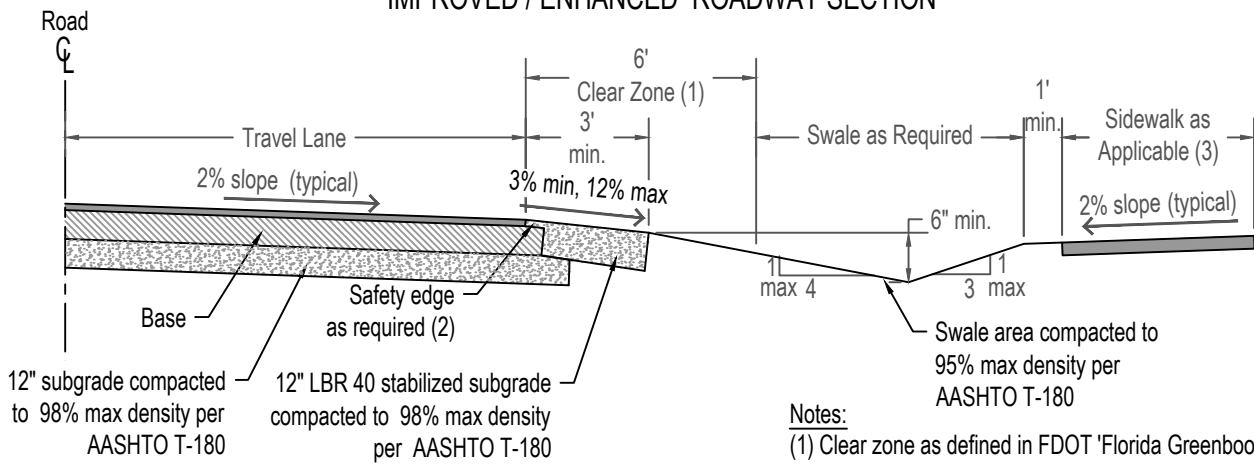
### STANDARD ROADWAY SECTION



**Notes:**

- (1) Clear zone as defined in FDOT 'Florida Greenbook'.
- (2) Sidewalk edge to match road crown elevation to extent practical.

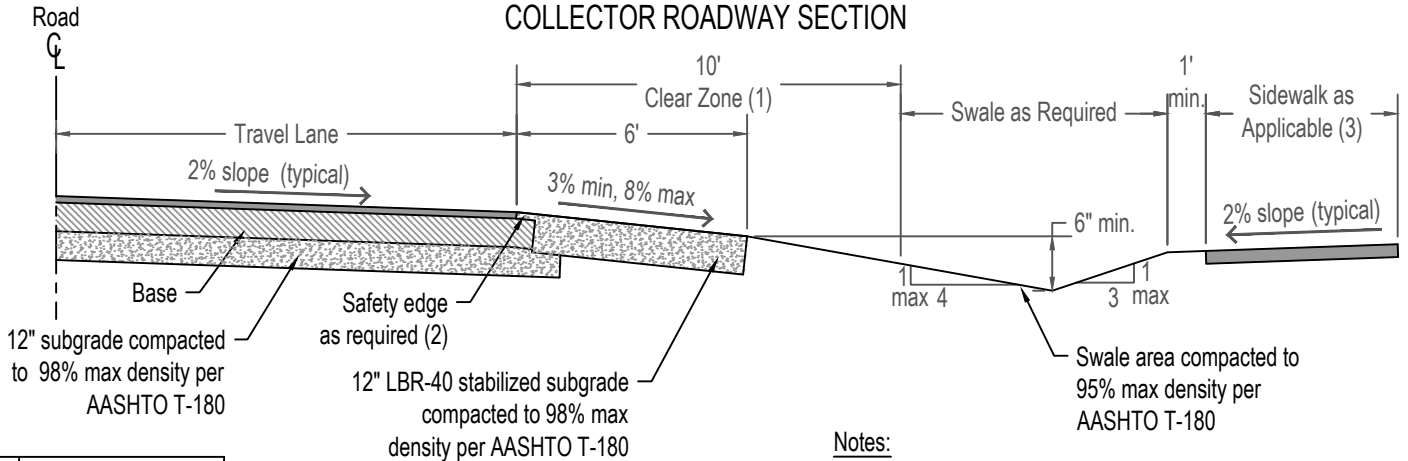
### IMPROVED / ENHANCED ROADWAY SECTION



**Notes:**

- (1) Clear zone as defined in FDOT 'Florida Greenbook'.
- (2) Pavement safety edge as required by Town Engineer. (See Detail #123)
- (3) Sidewalk edge to match road crown elevation to extent practical.

### COLLECTOR ROADWAY SECTION



**Notes:**

- (1) Clear zone as defined in FDOT 'Florida Greenbook'.
- (2) Pavement safety edge as required by Town Engineer. (See Detail #123)
- (3) Sidewalk edge to match road crown elevation to extent practical.

Rev.	Date:
0	02/08/07 initial issue
1	12/13/21 per DPK



**TOWN OF JUPITER**  
**ENGINEERING DIVISION**  
 210 MILITARY TRAIL  
 JUPITER, FLORIDA 33458  
 (561) 746-5134

**ROADWAY CROSS-SECTIONS**  
 SECTION DETAIL AND REQUIREMENTS  
 FOR SHOULDER & SWALE DEVELOPMENT

DETAIL NUMBER

**122**

Revised 20211213